

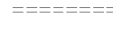






# Cooper Comprehensive Plan Washington County, Maine

# MAP 3: Topography & Steep Slope

Data Sources:  
Maine Office of GIS, & UMM GIS  
Garmin GPS Receiver  
Universal Transverse  
Mercator- Zone 19N  
North American Datum- 1983

-  State Road
-  Town Road\*
-  Town Road (Unpaved)\*
-  Private Unpaved Road\*
-  Perennial Stream

-  20' Contour Lines
-  Areas of >15% Slope

\* Refer to pg G-9 regarding town & private roads.

