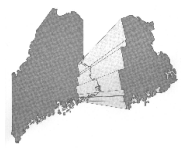
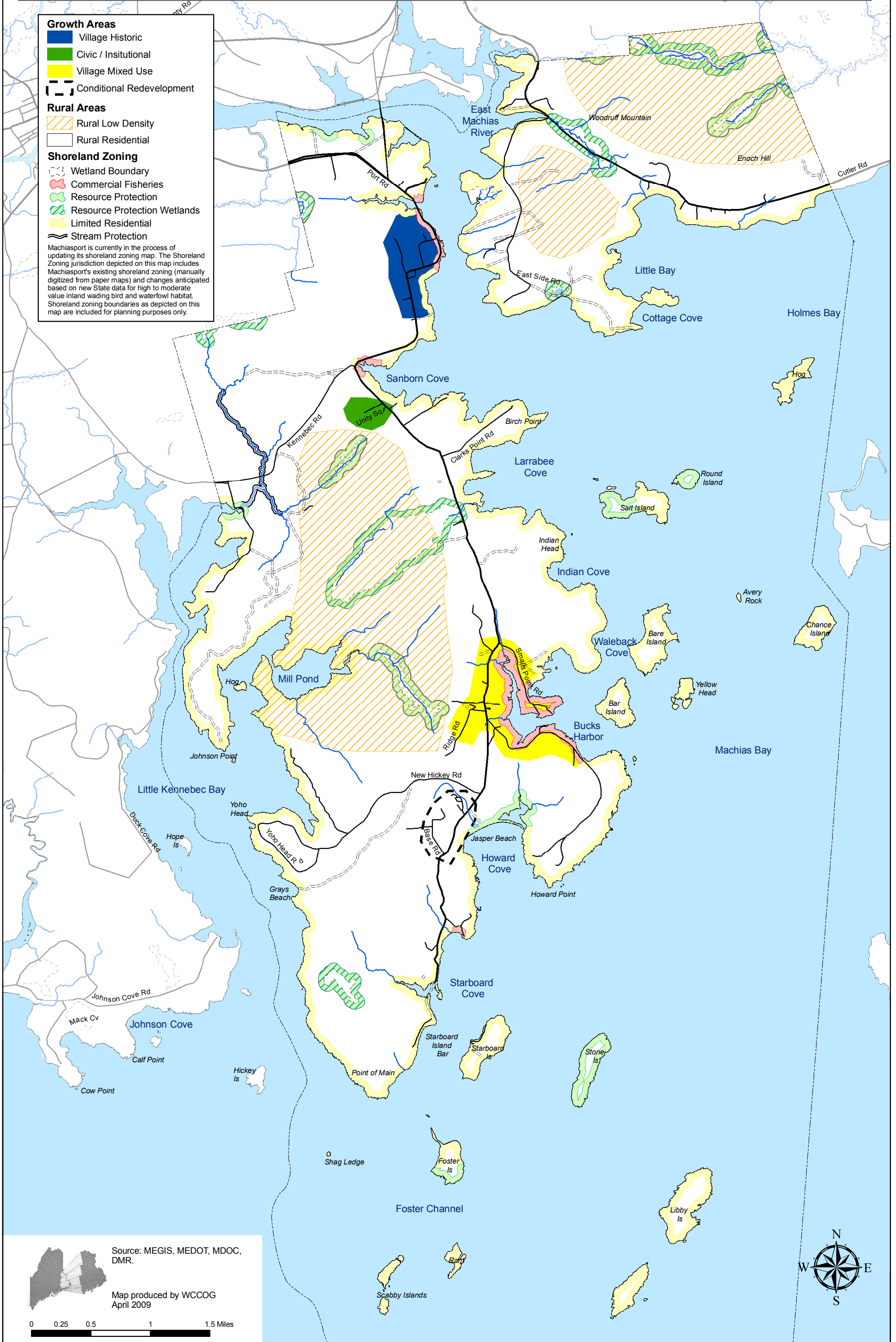




- Growth Areas**
- Village Historic
 - Civic / Institutional
 - Village Mixed Use
 - Conditional Redevelopment
- Rural Areas**
- Rural Low Density
 - Rural Residential
- Shoreland Zoning**
- Wetland Boundary
 - Commercial Fisheries
 - Resource Protection
 - Resource Protection Wetlands
 - Limited Residential
 - Stream Protection

Machiasport is currently in the process of updating its shoreland zoning map. The Shoreland Zoning jurisdiction depicted on this map includes Machiasport's existing shoreland zoning (manually digitized from paper maps) and changes anticipated based on new State data for high to moderate value inland wading bird and waterfowl habitat. Shoreland zoning boundaries as depicted on this map are included for planning purposes only.



Source: MEGIS, MEDOT, MDOC, DMR.
Map produced by WCCOG
April 2009



See map disclaimer in introduction Section.