






Perry & Pembroke Comprehensive Plan Update

Washington County, Maine



MAP 4 Water Resources & Wetlands

Data Sources:
Maine Office of GIS
Garmin GPS Receiver
Universal Transverse
Mercator- Zone 19N
North American Datum- 1983

-  State Road
-  Town Road
-  Path/Unpaved Way
-  Railroad (Exempt)
-  Perennial Stream

-  Major Wells
-  Dams/Impounds
-  Forested Wetlands
-  Other Wetlands
-  Watershed Boundary
-  Boyden Lake Drinking Water Supply Watershed

Significant Aquifers

-  10 - 50 gpm
-  + 50 gpm

