



















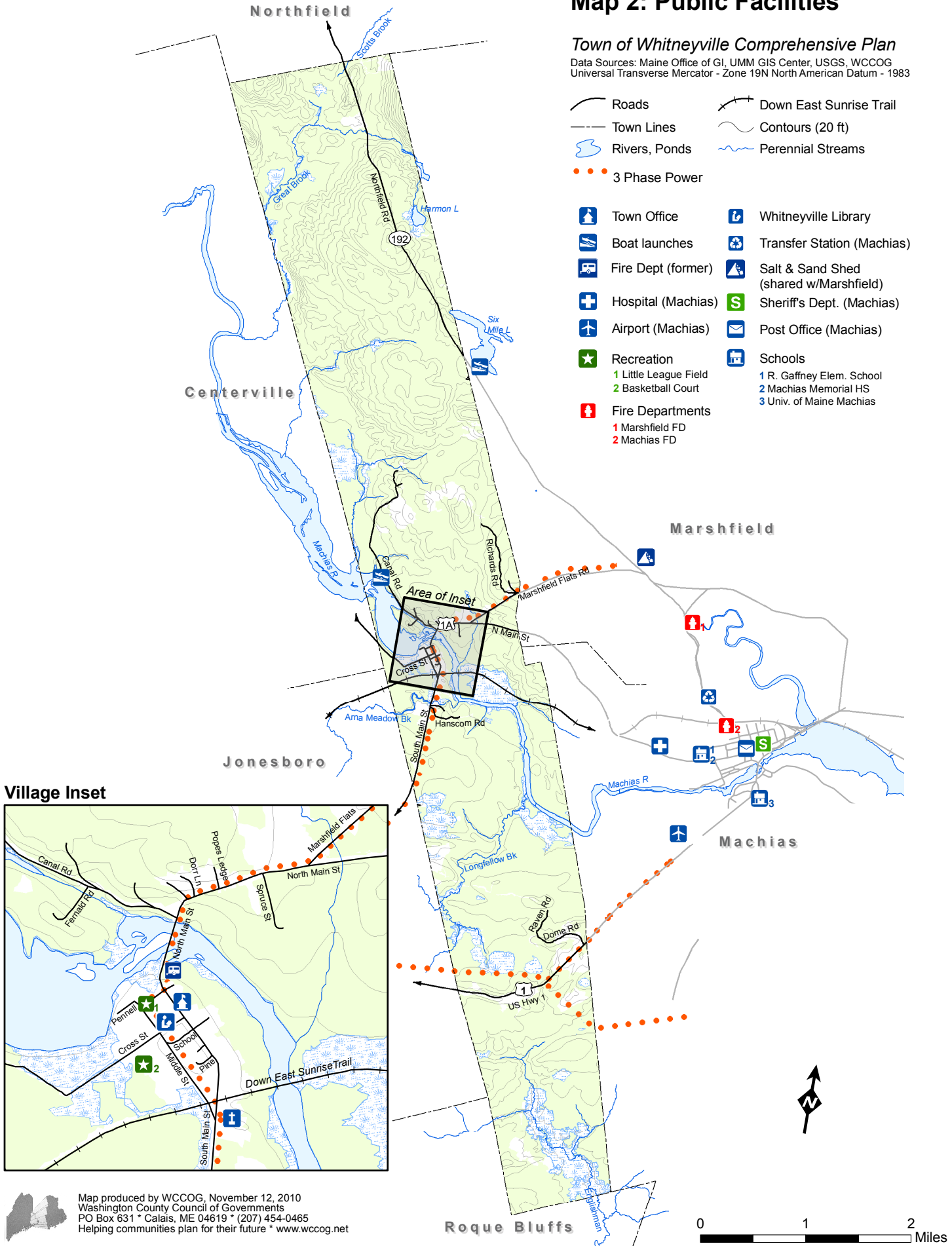


Map 2: Public Facilities

Town of Whitneyville Comprehensive Plan

Data Sources: Maine Office of GI, UMM GIS Center, USGS, WCCOG
 Universal Transverse Mercator - Zone 19N North American Datum - 1983

-  Roads
-  Town Lines
-  Rivers, Ponds
-  3 Phase Power
-  Town Office
-  Boat launches
-  Fire Dept (former)
-  Hospital (Machias)
-  Airport (Machias)
-  Recreation
 - 1 Little League Field
 - 2 Basketball Court
-  Fire Departments
 - 1 Marshfield FD
 - 2 Machias FD
-  Down East Sunrise Trail
-  Contours (20 ft)
-  Perennial Streams
-  Whitneyville Library
-  Transfer Station (Machias)
-  Salt & Sand Shed (shared w/Marshfield)
-  Sheriff's Dept. (Machias)
-  Post Office (Machias)
-  Schools
 - 1 R. Gaffney Elem. School
 - 2 Machias Memorial HS
 - 3 Univ. of Maine Machias



Village Inset

